

WINCHENDON

ASHBURNHAM

TEMPLETON

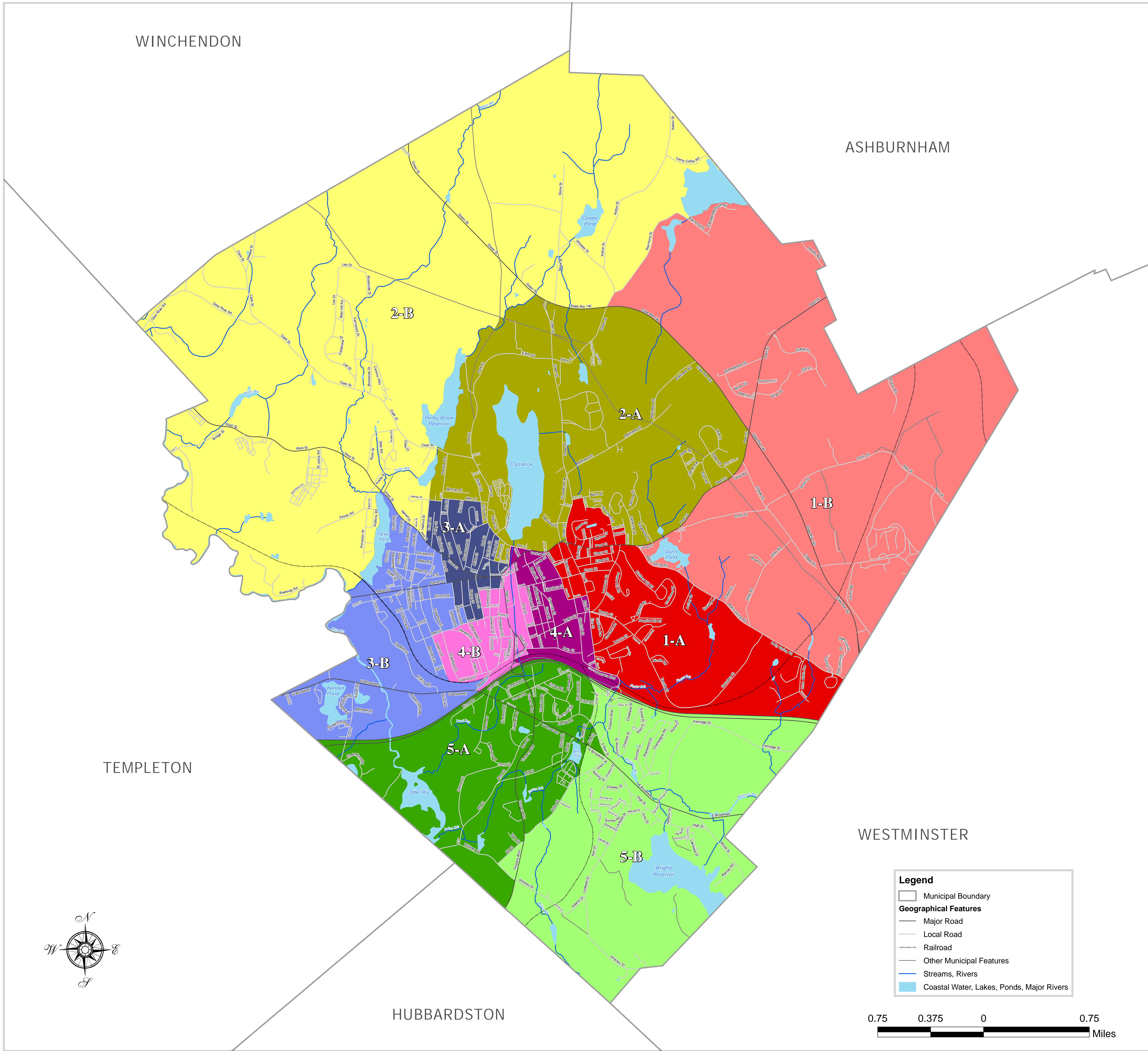
WESTMINSTER

HUBBARDSTON

# City of Gardner

## 2022 Ward Map

Ward Councillors	Councillors at Large
<b>Ward 1 Councillor</b> Atty. James M. Walsh 34 Court Road 978-821-3770 jwalsh@gardner-ma.gov	<b>Elizabeth J. Kazinskas, Council President</b> 63 Brook Lane 978-337-1533 ekazinskas@gardner-ma.gov
<b>Ward 2 Councillor</b> Dana M. Heath 167 Acadia Road 774-242-3751 dheath@gardner-ma.gov	<b>Craig R. Cormier</b> 39 Coleman Street 508-245-7904 ccormier@gardner-ma.gov
<b>Ward 3 Councillor</b> Nathan R. Boudreau 110 Kendall Pond Road West 978-807-0829 nboudreau@gardner-ma.gov	<b>Ronald F. Cormier</b> 55 Wickman Drive 978-632-3872 roncornier@gardner-ma.gov
<b>Ward 4 Councillor</b> Karen G. Hardern 158 Greenwood Street #2 978-340-3411 khardern@gardner-ma.gov	<b>Judy A. Mack</b> 28 Chapel Street 978-340-1838 jmack@gardner-ma.gov
<b>Ward 5 Councillor</b> Atty. Aleksander H. Dernalowicz 91 West Broadway 978-973-1255 adernalowicz@gardner-ma.gov	<b>George C. Tyros</b> 235 Saunders Street 978-340-1449 gtyros@gardner-ma.gov  <b>James S. Boone</b> 50 Ash Street 978-632-0642 jboone@gardner-ma.gov




**2020 Population - - 21,287**

Minimum 5%	Target Population	Maximum 5%
2,023	2,129	2,235

**Precinct Boundaries Gardner**

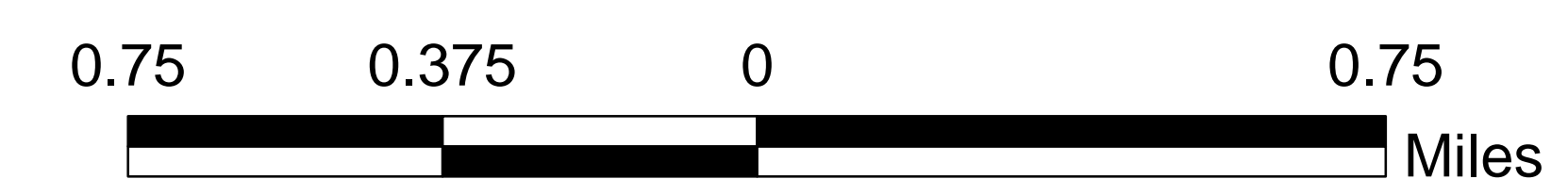
Ward / Precinct	2020 Population	Variance
1-A	2,177	2.25
1-B	2,150	0.99
2-A	2,192	2.96
2-B	2,193	3.01
3-A	2,170	1.93
3-B	2,075	-2.54
4-A	2,120	-0.42
4-B	2,125	-0.19
5-A	2,047	-3.85
5-B	2,038	-4.27

Population is based on the official U.S. 2020 Census block-level data.  
Boundaries effective December 31, 2021



**Legend**

- Municipal Boundary
- Geographical Features**
- Major Road
- Local Road
- Railroad
- Other Municipal Features
- Streams, Rivers
- Coastal Water, Lakes, Ponds, Major Rivers



Map Prepared for the City of Gardner  
 Courtesy of William F. Galvin, Census Liaison  
 Secretary of the Commonwealth